



Karlovarský kamzík

Bulletin 2

5th race of Czech cup MTBO 2018 – sprint, Czech
championship and Veteran Championship, WRE
Czech championship in relay
6th Czech cup MTBO 2018 – middle, WRE

Organizer:

Czech orienteering federation

Eventor:

TJ Slovan Karlovy Vary z. s., orienteering section

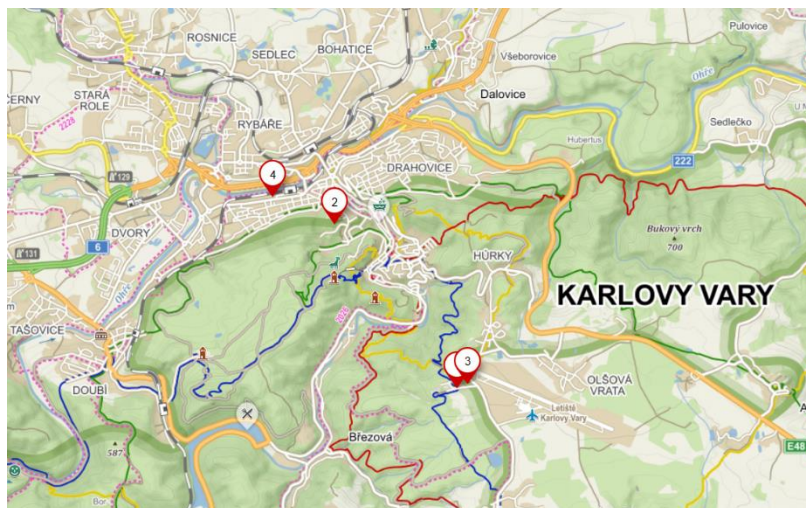
Date:

2. 6. 2018 – 3. 6. 2018

Event centers:

- Center 1: Vítkova Hora
accommodation, bicycle storage, Saturday prize giving, afterparty, middle (Sunday)
GPS: 50.2043756N, 12.8951806E
see plan 2
- Center 2: Sokolský Vrch
sprint, relay (Saturday)
GPS: 50.2259675N, 12.8719739E
see plan 3

Map: mapy.cz



Presentation:

Friday	1. 6. 2018	Center 1	6 – 10PM
Saturday	2. 6. 2018	Center 2	8 – 9AM
Sunday	3. 6. 2018	Center 1	8 – 9AM

Distances:

Parking 1 – Center 1:	200 m
Center 1 – accommodation:	50 – 100 m
Center 1 – parking 2 (Karlov Vary):	7,5 km
Parking 2 – Center 2:	1500 m (see plan 1)

Punching system:

Electronic SPORTIdent, all kinds of SI may be used. Function AIR+ will not be activated.

In case of SI unit failure, use R1 - R3 boxes on the map. The race finishes by punching the finish control.

SI reading:

Saturday: in Center 2 (Sokolský Vrch)

Sunday: in Center 1 (Vítkova Hora)

Estimated winner time:

In accordance with valid implementing instructions.

Time limit:

Saturday sprint:	60 minutes
Saturday relay:	240 minutes
Sunday middle:	120 minutes

Track length:

Track length (straight line in km) / number of controls

Category	Sprint	Middle	Relay
WM11	1,88 / 8	3,10 / 8	
W14	1,95 / 9	3,73 / 9	
W17	1,92 / 8	5,03 / 11	
W20	2,32 / 8	6,27 / 14	
W21E	2,49 / 11	8,24 / 17	
W21A	2,32 / 8	6,27 / 14	
W21B	1,92 / 8	5,03 / 11	
W40	2,32 / 8	6,27 / 14	
W50	1,92 / 8	5,03 / 11	
M14	1,95 / 9	3,73 / 9	
M17	2,30 / 8	7,66 / 15	
M20	2,55 / 10	9,88 / 19	
M21E	2,62 / 14	11,56 / 22	
M21A	2,55 / 10	9,88 / 19	
M21B	2,30 / 8	7,66 / 15	
M21C	1,95 / 9	6,34 / 14	
M40	2,52 / 13	8,24 / 16	
M50	2,30 / 8	7,66 / 15	
M60	1,95 / 9	6,34 / 14	
OPEN	1,95 / 9	6,34 / 14	5,73 / 14
M			7,67 / 20
M120			7,98 / 18
W			7,12 / 15
W120			5,96 / 16

Accommodation:

Accommodation in the hotel incl. breakfast buffet

2 beds room – 2 nights (Friday – Sunday) – 3,400 CZK/room

3 beds room – 2 nights (Friday – Sunday) – 4,200 CZK/room

4 beds apartment – 2 nights (Friday – Sunday) – 5,600 CZK/apartment

Accommodation in cabins:

2, 3, 4, 5 beds cabins with their own sanitary facility (incl. bedding)

2 beds cabin – 2 nights (Friday – Sunday) – 1,200 CZK/cabin

3 beds cabin – 2 nights (Friday – Sunday) – 1,560 CZK/cabin

4 beds cabin – 2 nights (Friday – Sunday) – 1,920 CZK/cabin

5 beds cabin – 2 nights (Friday – Sunday) – 2,400 CZK/cabin

Another possibility of accommodation in one's own tents or caravans:

Tent 150 CZK/night

Person in tent 50 CZK/night

Caravan 300 CZK/2 nights

Electrical connection CZK/2 nights

You will receive an ID tape for each participant (including accompanying people) and for a paid tent

during presentation. Please place and wear them in a visible way.

Sprint:

When:

Saturday, 2. 6. 2018.

Center:

Center 2 (Sokolský Vrch)

Parking:

Parking 2 Public parking in Karlovy Vary
60 CZK fee per day/car

Start:

00 = 10AM, interval

Center 2 – start: 3.5 km

The track will be marked by blue-and-white ribbons.

The track runs through the spa center along the river where there are many tourists, so please move with caution. In the end, there will be 0.75 km of climbing (80 m elevation) on a paved road. The route takes about 20 minutes of comfortable ride.

Map:

Map is not waterproof. After the race, maps will be taken back, they will be given out in the evening at Center 1 (Vítková hora).

Map name: Brainstorming

Scale: 1 : 5 000

Equidistance: 5 m

Size: A4

Terrain:

For the morning sprint we have arranged for an extraordinary space, so do not expect a usual MTBO sprint. It will be neither a typical city race, nor the usual forest one – it will be Karlovy Vary forest and spa race! You will ride on steep slopes with a really dense network of zigzagging, intertwining routes with above-average passability. Not only speed, strength and maximum aerobic capacity, but also excellent and sophisticated cycling technology will be needed, as well as maximum brain activity for even faster precise mapping.

Special map symbols:

rideable area (orange version) 401.001

steps (slightly modified symbol 529.003 – see below), unrestricted movement



Steps Stairs (slightly modified symbol 529.003)

Recommendation:

On Saturday morning, **reserve your time ahead** to move from Vítkova Hora by car to the car park in Karlovy Vary (10 km), from there on foot or by bicycle to the sprint and relay center (1.5 km) and also by bicycle from the center to sprint start (3.5 km). The distance by bicycle from Vítkova Hora directly to the sprint start on the road outside the racetrack is 5.1 km (100 m climbing, 259 m descending). Please take it into consideration as an unavoidable tax to have the possibility to race in the attractive world spa center.

Please note:

We would like to ask you for your **utmost attention and consideration** in relation to the spa guests who will be walking along the paths with you during the race.

Results announcement:

Immediately after the championship race has finished, a **flower ceremony** will be held in Center 2 (Sokolský Vrch) only for championship categories (at approx. 12AM). Therefore, we would like to ask the racers concerned not to leave after the race to be able to attend the ceremony.

Official announcement of results will be held in the evening at 8PM in Center 1 (Vítkova hora).

Relay:

When:

Saturday 2. 6. 2018.

Center:

Center 2 (Sokolský Vrch)

Parking:

Parking 2 public parking in Karlovy Vary
60 CZK fee per car/day

Start:

Mass start in waves. The start is at the center of the race. The first legs start in the meadow below the target of about 100 m. Other legs start directly from the center after change over.

2.15PM: there will be a **exemplification** (see plan 4)

wave	start	category
00	2:30PM	M120
10	2:40PM	M
20	2:50PM	W, W120
30	3:00PM	OPEN

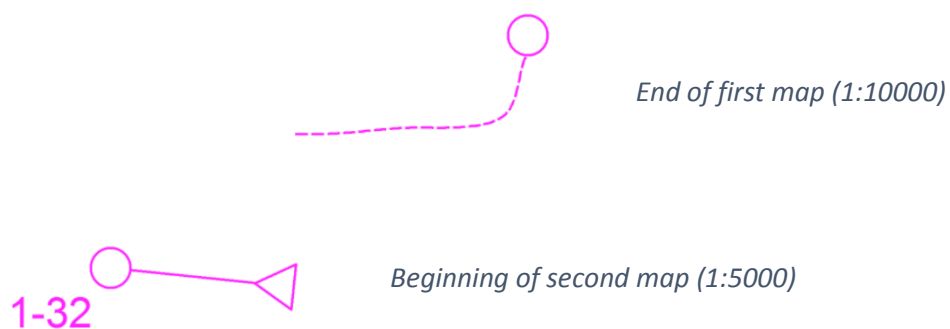
Map:

Maps are not waterproof. After the race, the maps will be taken back. They will be given out in the evening at Center 1 (Vítkova hora).

The first legs will be given the map in their hands. The second and third legs will take the map themselves from the stand according to the starting number.

At relay, each racer receives **two** seated maps. The first map ends with a marked route, at the end of which is the beginning of the second map. The second map starts with the start symbol (triangle). Important notice - the second map is on a different scale than the first one, i.e. 1: 5 000.

WARNING: The numbering of controls on the second map starts again with **number one !!**



Map name: „Víc hlav míň ví” (Three heads know less than one)
Scale: 1: 10 000, 1: 5 000
Equidistance: 5 m
Size: 28x31 cm, A5

Relay registration charts:
Until Friday (1. 6.) 10PM via ORIS system.

Terrain:
Suburban spa forests, sometimes very hilly, 380 - 650m above sea level. Tracks mostly fast and well-ridable.

Please note:
We would like to ask you for your **utmost attention and consideration** in relation to the spa guests who will be walking along the paths with you during the race. There will be organizers with whistles in the forest who will see to your safety. Still, we ask for a considerate ride.

Results announcement:
Immediately after the championship race has finished, a **flower ceremony** will be held in Center 2 (Sokolský Vrch) only for championship categories (at approx. 5PM). Therefore, we would like to ask the racers concerned not to leave after the race to be able to attend the ceremony.

Official announcement of results will be held in the evening at 8PM in Center 1 (Vítková hora).

Middle:

When:

Sunday, 2. 6. 2018

Center:

Center 1 (Vítkova Hora)

Parking:

Parking 1 Vítkova Hora
50 CZK fee per car/weekend

Start:

00 = 10AM, interval

Center 1 – start: 1 km

The path will be marked by blue-and-white ribbons. The track leads along the second-class road, so please be extra cautious and adhere to road traffic regulations.

Map:

Map name: „Kyslíkový dluh” (Oxygen debt)

Scale: 1: 10 000

Equidistance: 5 m

Size: A3

Terrain:

Average density of roads with different quality, very hilly area - 370 – 620 m above sea level, adrenaline descents, rather lower speed average

Results announcement:

Results announcement will take place after all racers have finished (approx. at 1PM at the center).

Starting numbers:

You will receive them during the presentation, they must be visibly mounted on a bicycle. Every participant (except for the OPEN category) is required to race with the starting number. The numbers will be taken back after the Sunday race finish. Special numbers will be issued at the relay.

Equipment check:

At the start, only for categories WM11, W/M 14, W M 17 and Open. The participants will not be allowed to enter the forest without a helmet. Bicycles of all participants must be fitted with tires with minimum width of 1.5 ".

Public race:

We also organize an open race for the general public at Karlovarský kamzík. Start and finish are at presentation point, deposit 50 CZK. The race will be run without SI cards, only with cards without time being monitored. This race is forbidden for relay racers.

Start: anytime between 12.30 and 1:30PM

Parameters: 6 km, 190 m elevation, 6 controls

Please note:

For both Saturday races (sprint + relay), **any movement off the track outlined in the map is strictly forbidden!** Violation of this rule is punishable by disqualification. In the forest, the organizers will watch for adhering to the rule.

Rules:

Races will be run in accordance with the MTBO rules and race rules. Violation of the rules will be punishable by disqualification.

Protests:

In written form to the main referee with a 200 CZK deposit.

Jury:

Folprecht Eda (ZUP), Miroslav Rygl (TBM), Michaela Lacigová (VSP)

IOF Advisor:

Věra Pařízková

Results:

Scoreboards with intermediate results will be posted in the center. Final results will be published on ORIS.

After party:

In Center 1 following results announcement, with DJ Nesnesesesesestrou.

Catering:

Catering will be available from Friday to Sunday at Vítkova Hora:

Friday - dinner:

beef goulash, pasta 120 CZK

Saturday, Sunday - breakfast:

ham, cheese, butter, bread and pastry, tea 65 CZK

jam, honey, yogurt, butter, bread and pastry, tea 65 CZK

Saturday - dinner:

chicken leg, potatoes 120 CZK

baked pasta with ham 80 CZK

These meals can be booked on Friday during the presentation and later at the hotel reception where you will also receive your meal vouchers.

Food is served:

Friday – dinner: 6 – 10PM

Saturday – breakfast: 7 – 9AM

Saturday – dinner: 5.30 – 8PM

Sunday – breakfast: 8 – 10AM

In addition, barbecue, soup, non-alcoholic and alcoholic beverages and local restaurant offer will be ready for you in Vítkova Hora. At the center of Saturday races, a refreshment stand with hot meals and barbecue, soup and drinks will be provided for you.

Kid's center:

It will be available free of charge at the center of the race, but only during the race.

Bicycle storage:

In Center 1 (Vítkova Hora)

Bicycles will be accepted: Friday: 8 – 9PM

Saturday: 6 -7PM

Bicycles will be given out: Saturday: 7 – 8AM

Sunday: 8 – 9AM

Voucher system will be used, if you do not carry the voucher with you, the bicycle will not be given out to you. We recommend that you lock your bicycle with your own locker in the bicycle storage.

Washing facilities, WC:

Lavatories and brooms will be available in Center 1 (Vítkova Hora) and in Center 2 (Sokolský Vrch).

WC will be provided in Center 1 (Vítkova Hora) and in Center 2 (Sokolský Vrch) - TOI TOI mobile toilets.

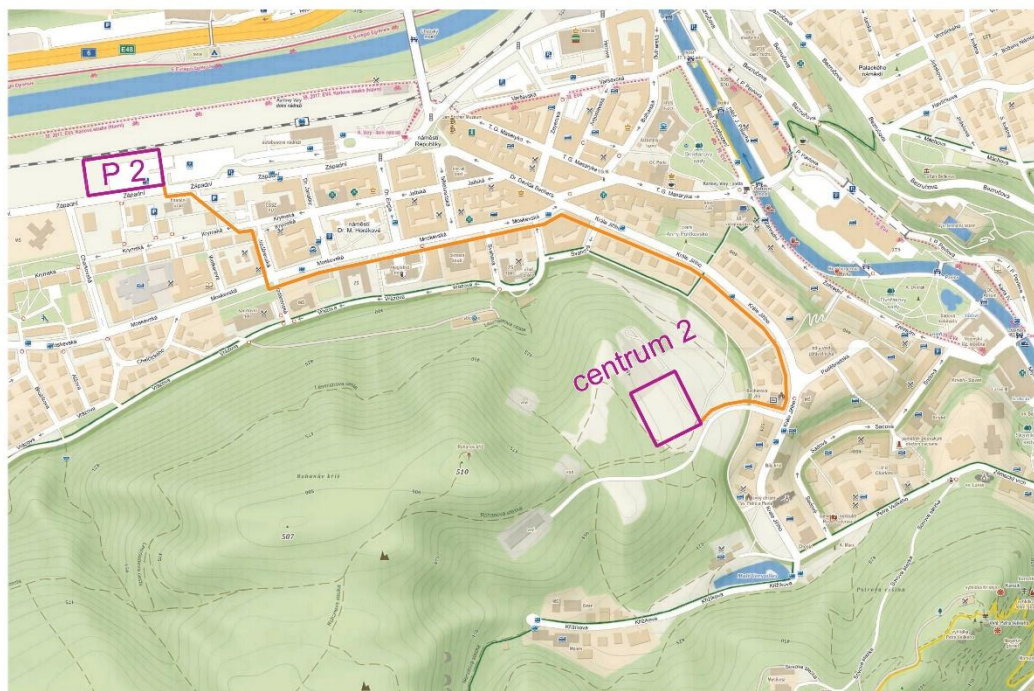
First aid:

First aid will be ensured in Center 1 (Vítkova Hora) and Center 2 (Sokolský Vrch).

Officials:

Event director: Kateřina Eretová
Main referee: Mária Žandová
Course settlers: sprint: Jiří Kubín
relay: Veronika Kubínová
middle: Jiří Kubín, Veronika Kubínová

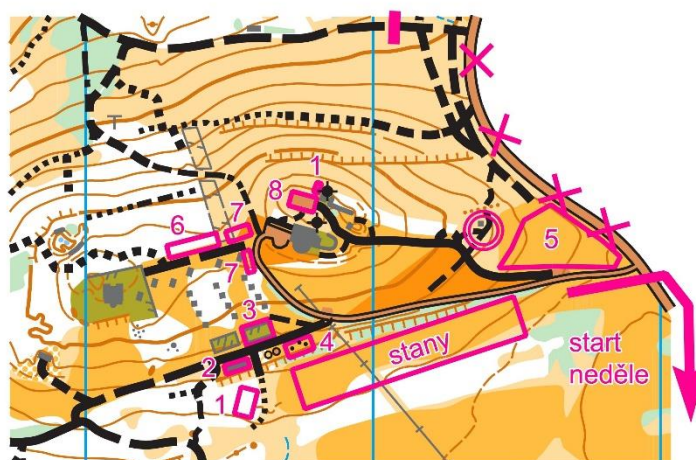
Plans:



Plan 1: from parking 2 to Center 2. Keep on the marked route!!!

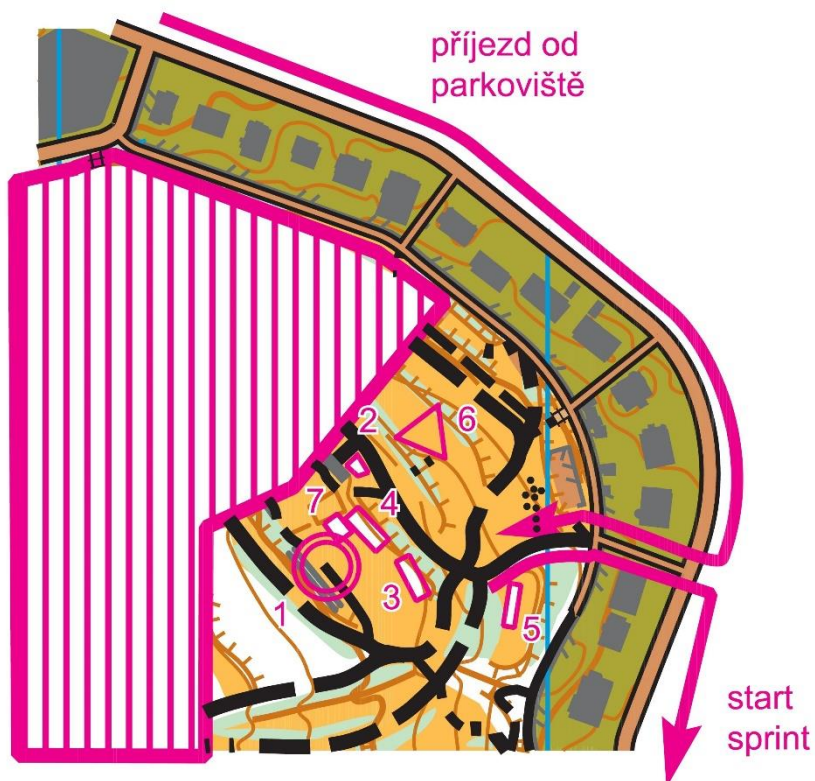


- 1 ToiToi
- 2 prezentace, wc
sprchy, vyčítání
- 3 úschovna kol
- 4 školka neděle
- 5 parkoviště
- 6 karavany
- 7 prodejní stánky
- 8 párty stan



Plan 2: Center 1

- 1 cíl sprintu
a štafet
- 2 mytí kol
- 3 občerstvení
- 4 školka
- 5 ToiToi
- 6 start štafet
- 7 prezentace



Plan 3: Center 2.



- 1 start 1. úseku
- 2 divácká kontrola
- 3 start 2. kola
- 4 sběrka
- 5 předávka
- 6 cíl
- 7 povinný úsek na
mapový start

Plan 4: Relay scheme

Sponsors:

